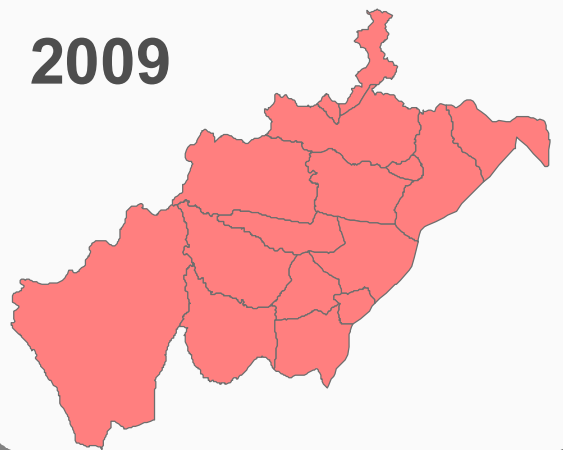
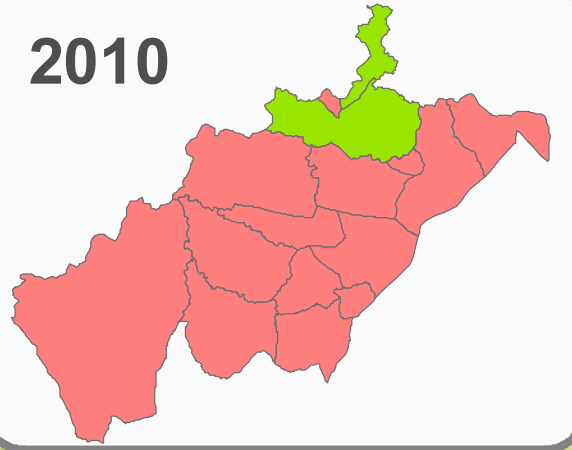


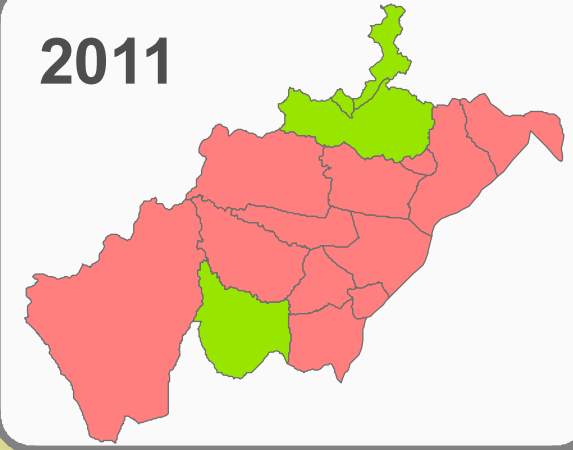
2009



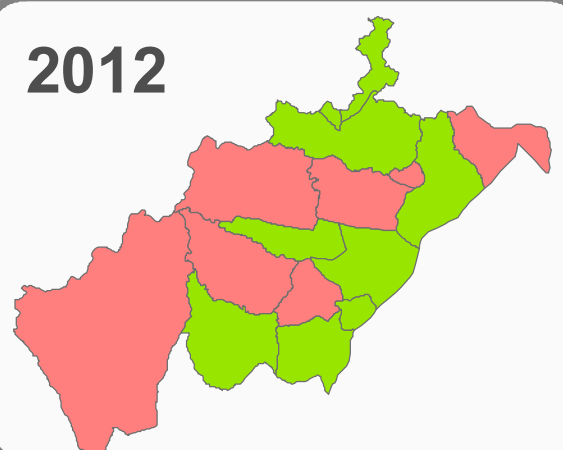
2010



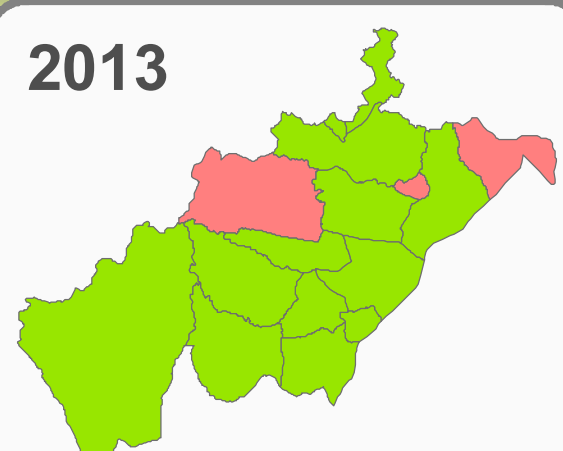
2011



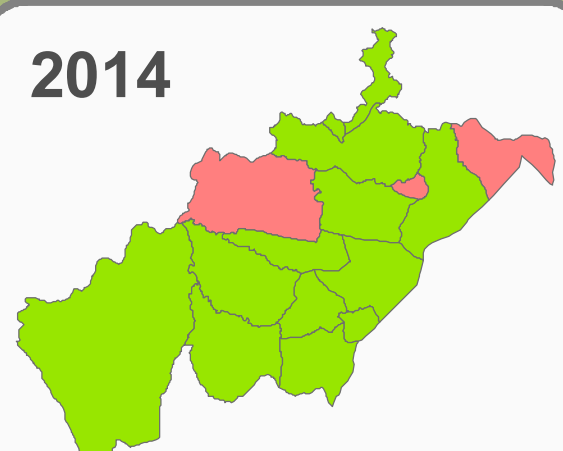
2012



2013



2014



FinnWASH-constructed health facility latrines and -latrine coverage during project period 2009 - 2015

2015 MANDURA

JAWI (AMHARA)

DANGURA

MANDURA

BULLEN

DIBATE

GUANGUA (AMHARA)

KEY

FinnWASH-facility

VIP-latrine 2-seated

Other symbols

All weather road

Dry weather road

Trail

Main river

Small river

Settlement

Regional boundary

Woreda boundary

Kebele boundary

Elevation (MASL)

2900

400

Health-facility latrine coverage

No latrine

Latrine available

Disclaimer:
Only FinnWASH-BG built schemes included. Abandoned facilities are not marked.
Data accuracy can be considered 90 - 95 % due to missing and uncertain information from some of the kebeles.

Prepared by FinnWASH-BG Programme on July 2015 in Addis Abeba, Ethiopia
Coordinate System UTM Adindan N37
Scale 1 : 180 000

Data sources:
Roads: EMA, FinnWASH-BG, BoFED (Benishangul-Gumuz)
Settlements, borders: EMA, CSA
Rivers: MoWIE

