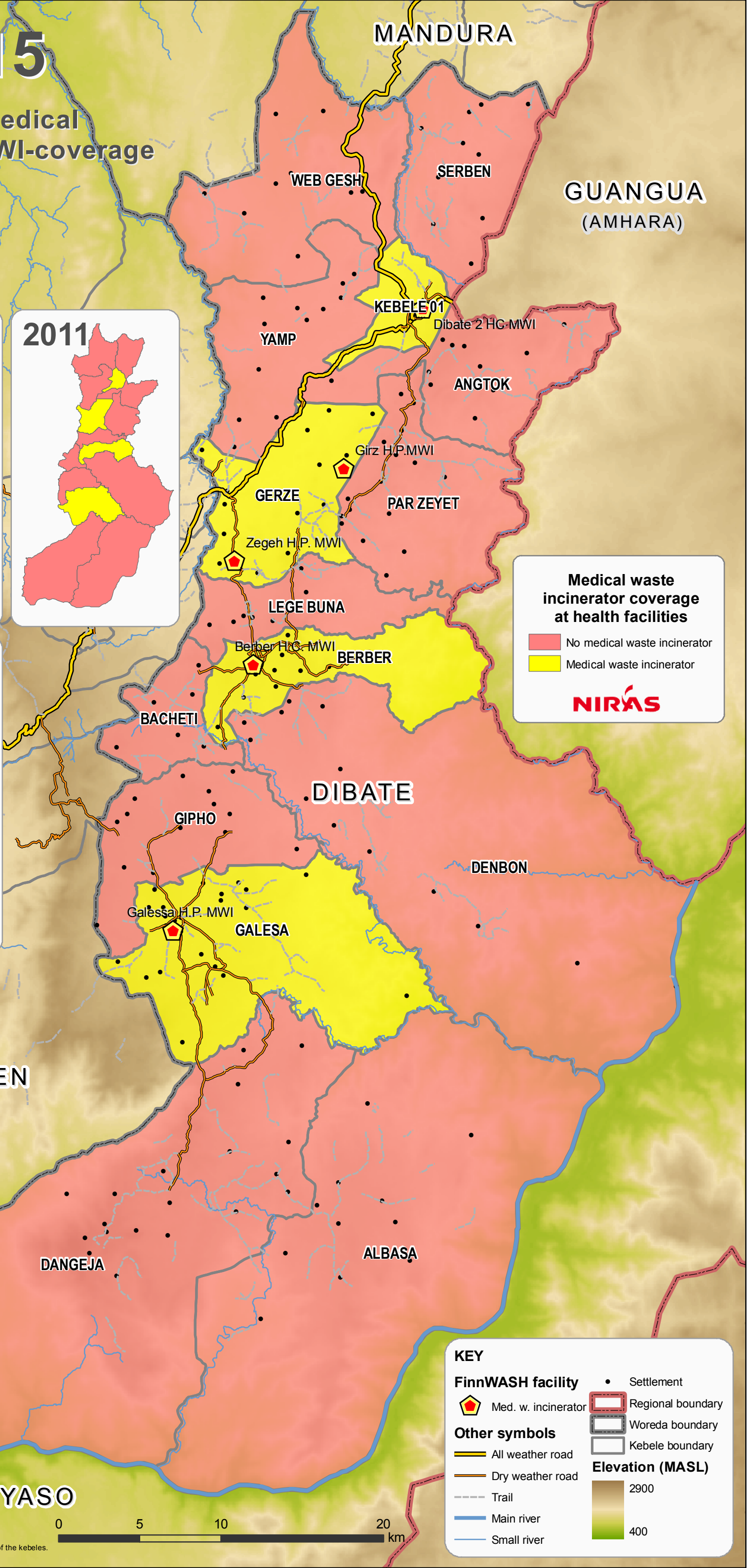
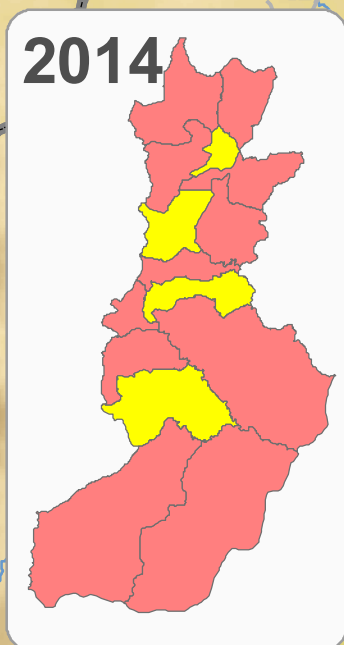
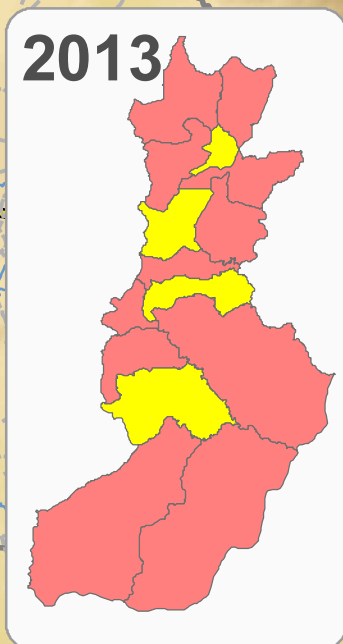
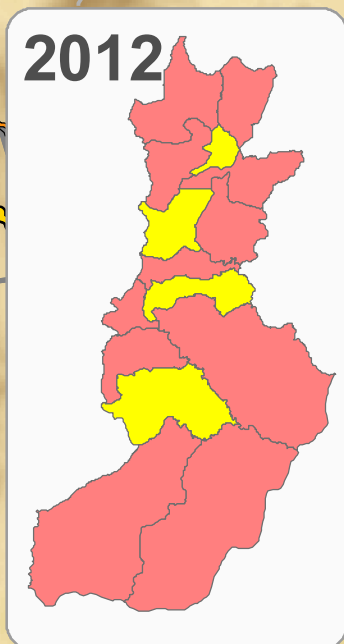
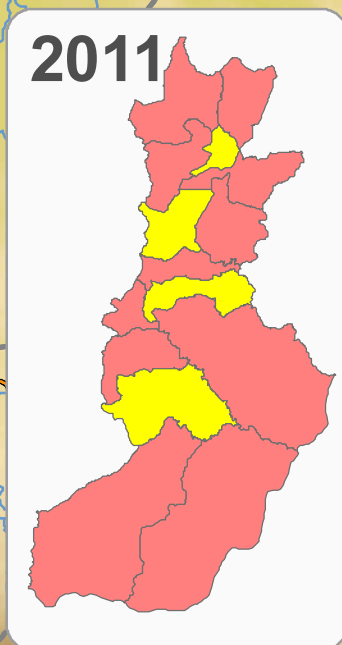
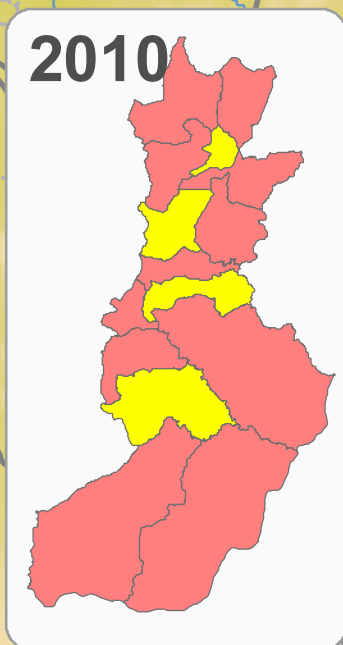
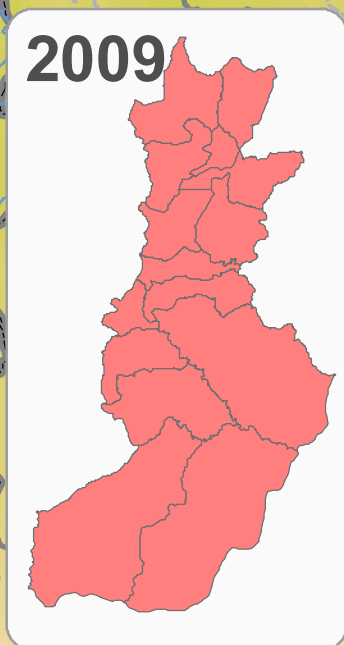


# DIBATE 2015

FinnWASH-constructed medical waste incinerators and MWI-coverage at health facilities during project period 2009 - 2015



**Medical waste incinerator coverage at health facilities**

- No medical waste incinerator
- Medical waste incinerator

**NIRAS**

## KEY

### FinnWASH facility

- Med. w. incinerator

### Other symbols

- All weather road
- Dry weather road
- Trail
- Main river
- Small river

- Settlement

- Regional boundary
- Woreda boundary
- Kebele boundary

### Elevation (MASL)

- 2900
- 400

Prepared by FinnWASH-BG Programme on August 2015 in Addis Abeba, Ethiopia  
Coordinate System UTM Adindan N37, scale 1 : 230 000

Data sources:  
Roads: EMA, FinnWASH-BG, BoFED (Benishangul-Gumuz)  
Settlements, borders: EMA, CSA  
Rivers: MoWIE

Only FinnWASH-BG built schemes included. Abandoned facilities are not marked.  
Data accuracy can be considered 90 - 95 % due to missing and uncertain information from some of the kebeles.