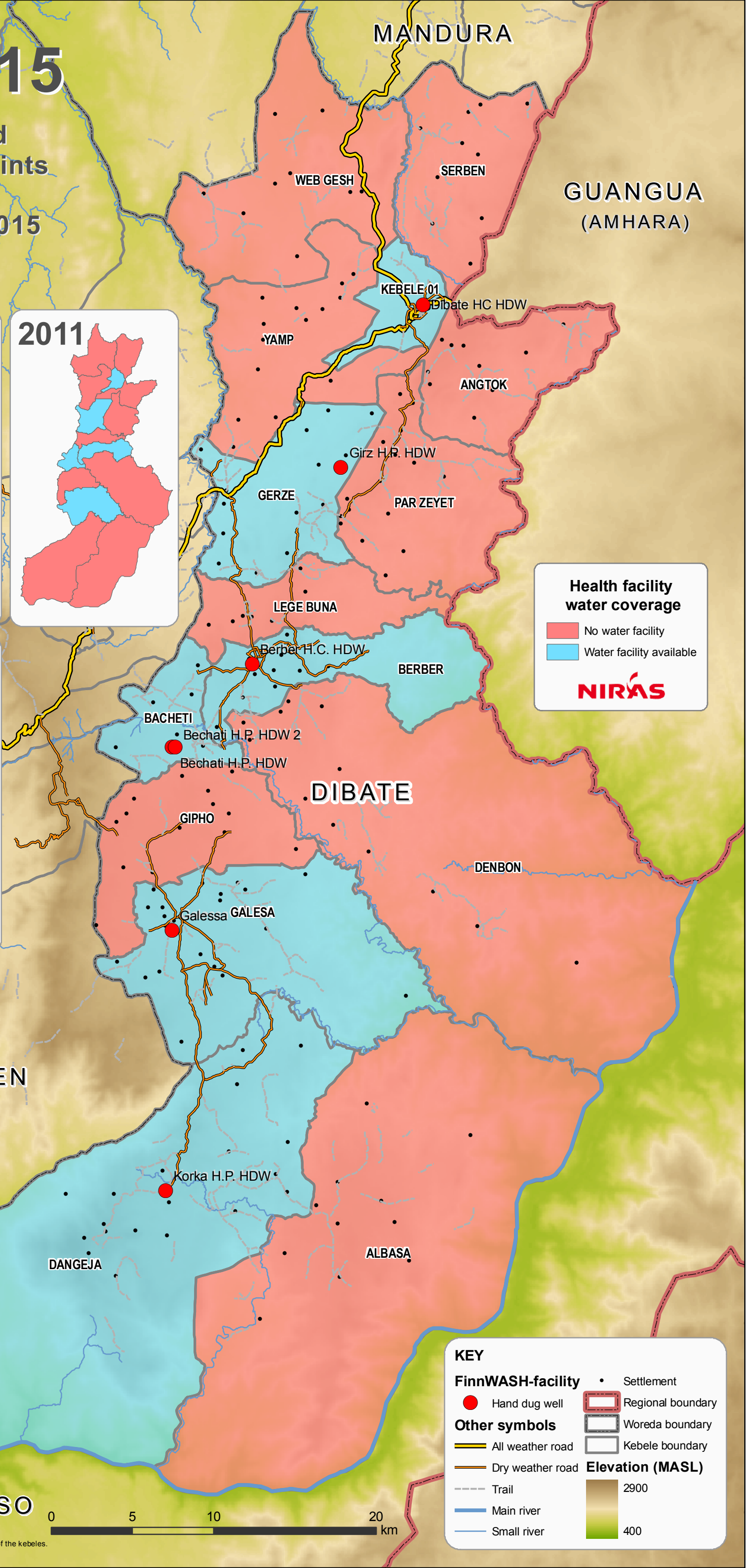
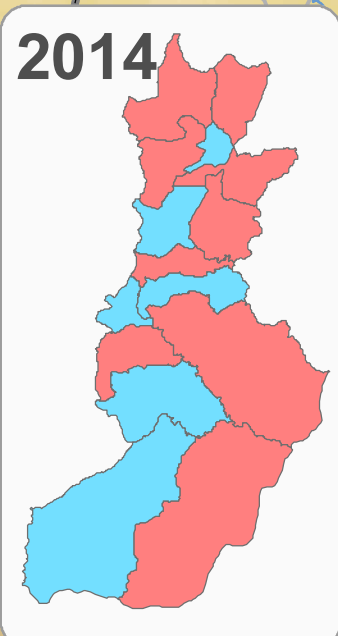
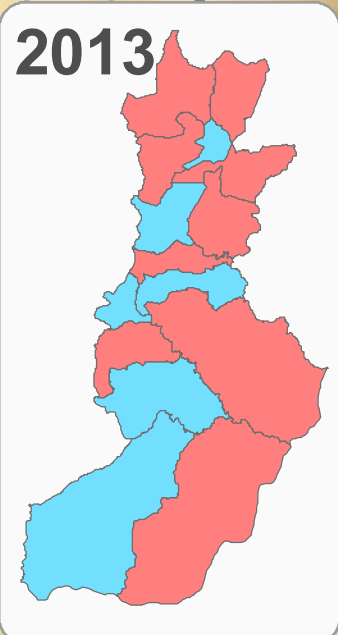
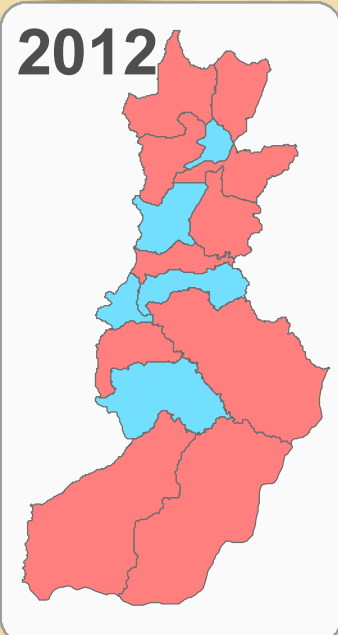
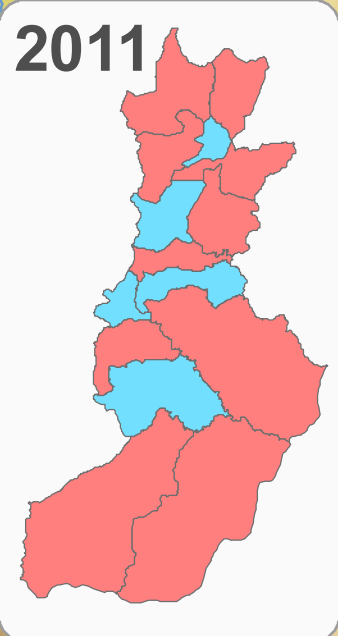
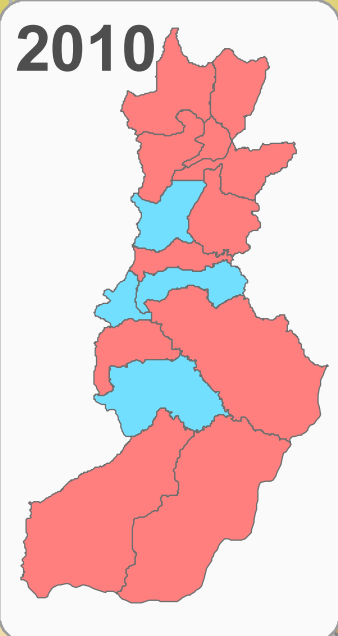
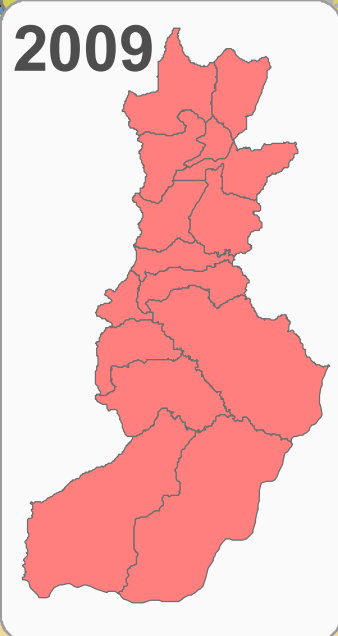


DIBATE 2015

FinnWASH-constructed
health facility water points
and -coverage during
project period 2009 - 2015



**Health facility
water coverage**

No water facility

Water facility available

NIRAS

KEY

FinnWASH-facility

Hand dug well

Other symbols

All weather road

Dry weather road

Trail

Main river

Small river

Settlement

Regional boundary

Woreda boundary

Kebele boundary

Elevation (MASL)

2900

400

Prepared by FinnWASH-BG Programme on August 2015
in Addis Abeba, Ethiopia
Coordinate System UTM Adindan N37, scale 1 : 230 000

Data sources:
Roads: EMA, FinnWASH-BG, BoFED (Benishangul-Gumuz)
Settlements, borders: EMA, CSA
Rivers: MoWIE

Only FinnWASH-BG built schemes included. Abandoned facilities are not marked.
Data accuracy can be considered 90 - 95 % due to missing and uncertain information from some of the kebeles.